


Land & Buildings



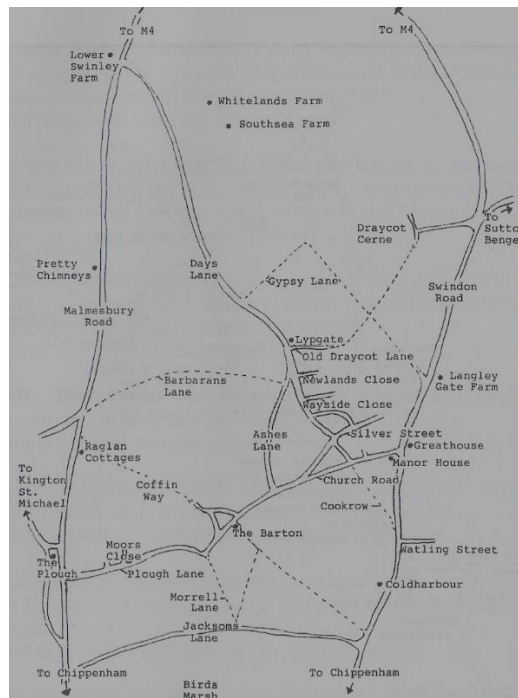
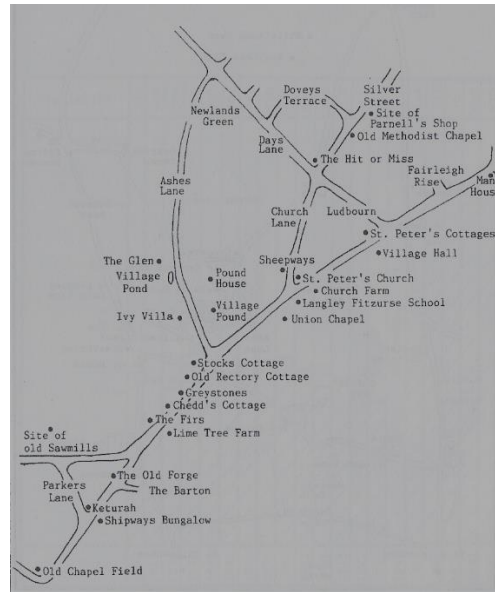
(Kington Langley)

LISTED BUILDINGS and MILESTONES

1. **No's 1 & 2 The Barton and Plangeross.** Location: Bottom of the very narrow dead end lane known as The Barton. Going towards the Malmesbury Road from the Village, it is on the left at The Common between the two junctions of Parkers Lane. Origin was probably a farm, later use was the village Post Office.
2. **No's 1 & 2 Church Lane.** Location: On Church Road heading towards the Swindon Road.
3. **No 2 Sutton Road.** Location: At the end of Sutton Road. Vehicle access only from the Swindon Road B4069, on the left almost opposite Langley Nurseries.
4. **The Barn at Southsea Farm.** Location: Behind Southsea Farm, at what is known locally as Southsea, on Days Lane, travelling from the village, on the right just before Whiterails Farm.
5. **The Barn at Church Farm.** Location: South west of the Farm House opposite St Peters Church.
6. **Church Farm House.** Location: Opposite St Peters Church, next to Langley Fitzhurse School.
7. **Church of St. Peter.** Location: On the junction of Church Road and Church Lane.
8. **Dovey Cottages.** Location: Days Lane close the Junction with Dovey's Terrace. A row of cottages unmistakable by the large front gardens behind a low wall.
9. **Farleigh Farmhouse.** Location: In the relatively new estate "Fairleigh Rise" which was built on part of the farmland and grounds of the House close to the junction of Days Lane and Church Road.
10. **Firs House.** Location: On the junction of Parkers Lane and The Common, close to Chedds Cottage which is used as a reference as most villagers would know it, renamed in 1965 in memory of Alfred Chedd, the village carpenter.
11. **Green Cottage.** Location: Ashes Lane, opposite the only remaining village pond.
12. **Greystones.** Location: The Common next to Chedds Cottage on the opposite side to Firs House.

13. **Ivy House.** Location: Ashes Lane, next to the pond.
14. **Kington Langley War Memorial.** Location: Just inside the main entrance to St. Peters Church.
15. **Langley Gate Farm House.** Location: On the Swindon Road almost opposite Sutton Road Distinguishable by the small thatch structure at its entrance.
16. **Lime Tree Farmhouse.** Location: The Common, almost directly opposite Chedds Cottage.
17. **Manor Cottages.** Location: On the Swindon Road between the grounds of The Greathouse and Langley Gate Farm.
18. **Manor House.** Location: From the Swindon Road, left into the village, The Manor House is the first on the left behind the high walls.
19. **Mile Stone.** Location: On the Swindon Road 160 meters south of Cold Harbour. Not visible, probably in the undergrowth.
20. **Mile Stone.** Location: On the Old Malmesbury Road the slip road from the dual carriageway, opposite and just past the former Bull Centre. Clearly visible.
21. **Mile Stone.** Location: On the Malmesbury Road 40 meters south of Hill Side Bungalow. Also not visible.
22. **Newlands.** Location: Junction of Ashes Lane and Days Lane, opposite the relatively new estate Newlands Close.
23. **Owl Cottage.** Location: Parkers Lane. The thatched cottage, one of only three that remain in the village, the other two being at Sutton Road.
24. **St. Peters Cottages.** Location: The corner of Days Lane and Church Road, not clearly visible behind high hedges and trees, also the location of the one remaining Red Phone Box.
25. **Southsea Farmhouse.** Location: From the Malmesbury Road Days Lane, the first turning after J17 M4 Roundabout, the farm is the second on the left after Whiterails Farm.
26. **Spinners Welle.** Location: No 1 Sutton Road One of two thatched cottages in Sutton Road . See 3. For location of Sutton Road
27. **Sundial Cottage.** Location: On the Swindon after Kington Langley junction towards Sutton Benger, small slip way on left on the bend, one of two houses.
28. **Tally Ho.** Location: Parkers Lane, to the right and next to Owl Cottage.
29. **The Glen.** Location: In Ashes Lane from The Common, immediately after the pond.
30. **Great House.** On the Swindon Road directly opposite the junction for Kington Langley.
31. **Hit or Miss.** Location: On the old Langley Cross Roads of Days Lane, Silver St. and Church Lane.
32. **The Plough Inn.** Location: On the far side of Malmesbury Road opposite to the junction with Plough Lane, accessed from the road to Kington St Michael.

- 33. The Ridge.** Location: On the top of Plough Hill, right hand side when travelling from the Malmesbury Road
Secluded by the high walls with iron gates.
- 34. Union Chapel.** Location: Directly opposite the junction of Ashes Lane and The Common.
- 35. Wall to Pound.** Location: On the Middle Common opposite Langley Fitzhurse School.



Sketch Drawings of Kington Langley, Wiltshire